



### El Niño 1982-83

JUL 1982 SST Anom. (°C)

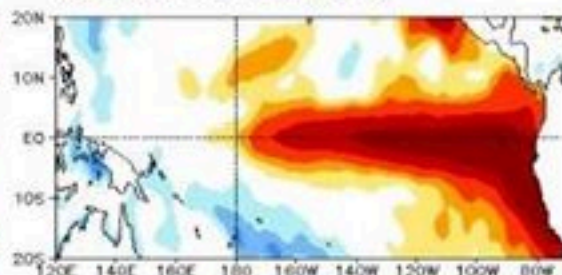


JUL 1982 D20 Anom. (m)




### El Niño 1997-98

JUL 1997 SST Anom. (°C)

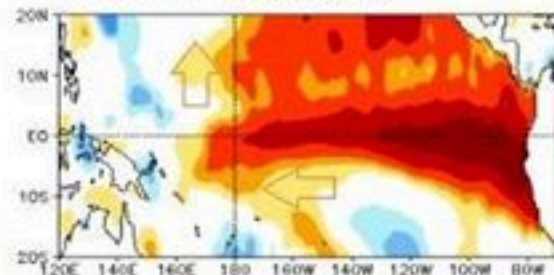


JUL 1997 D20 Anom. (m)




### El Niño 2015

JUL 2015 SST Anom. (°C)



JUL 2015 D20 Anom. (m)



### Evolución Anomalías °T SM - REGIÓN EL NIÑO 3.4

